

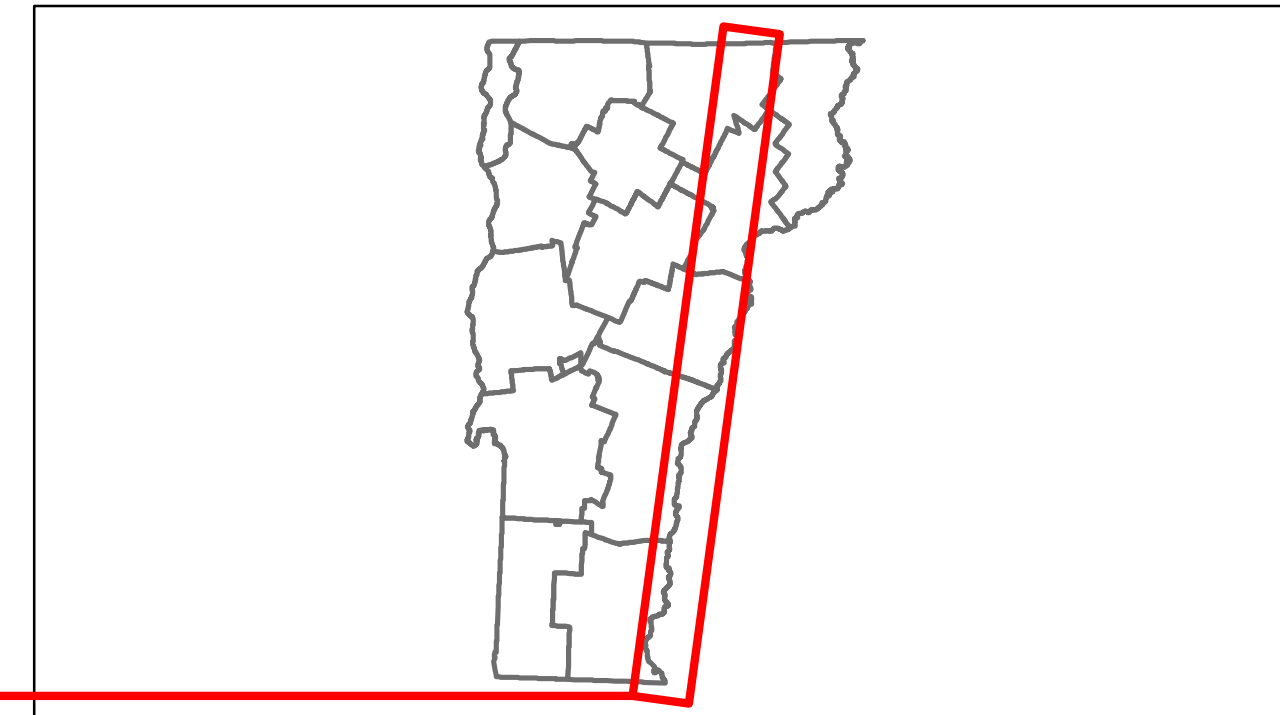


Route Log Progress Chart

DRAFT

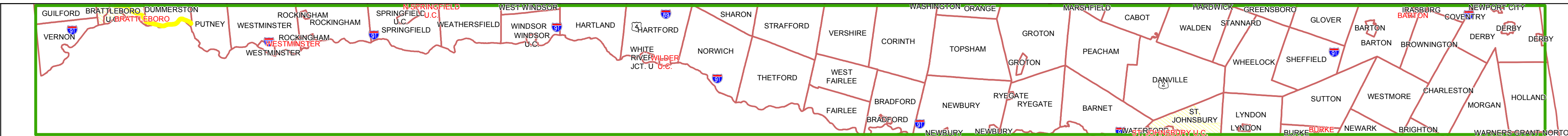
Please Note: Errors and Omissions May Exist.
Contact the VTrans Mapping Unit with questions or concerns.

DISTRICT	TOWN	ROUTE
	[u'I091-0000S']	I-91



Base Map

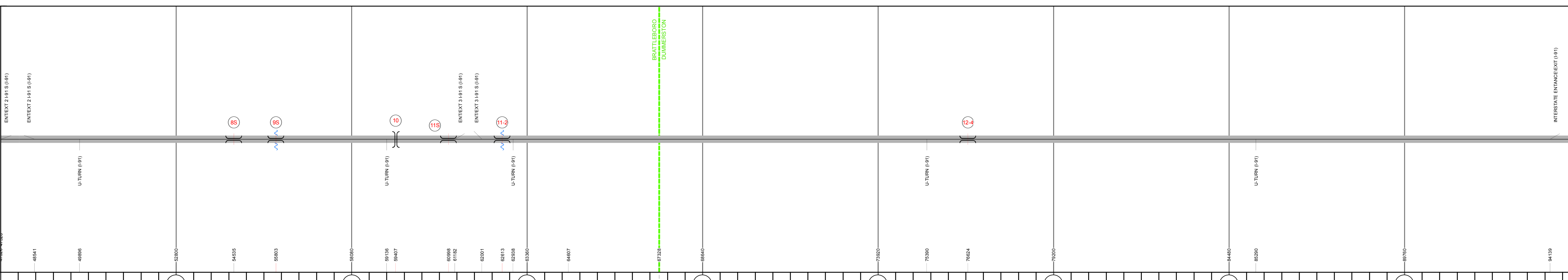
1 in = 7 miles



Stick Diagram

- Primary Structures
- Secondary Structures
- Stations (Feet)
- Railroad Crossings
- Divided State Highway
- State Highway
- Divided Class 1 Town Highway
- Class 1 Town Highway
- Class 2 Town Highway
- Town Boundary
- District Boundaries
- State/Town Highway Change
- Divided Highway Limits
- Ghost Section Boundary
- Streams

Scale: 1in = 2000 FEET



DESCRIPTION BLOCK

Bridge 8S:
Stringer/multi-beam or girder - 1960
Structure No. 200091008S13022
Length: 137'
Width: 42.0'
Under Clearance: 15.25'
Facility Carried: I 00091 ML
Bridge Type: 3 SPAN ROLLED BEAM
Features Intersected: I 91 OVER TH NO 5
Surface: Bituminous
Maintenance/Ownership: State

Bridge 9S:
Truss - deck - 1960
Structure No. 200091009S13022
Length: 1016'
Width: 30.0'
Under Clearance: 40.0'
Facility Carried: I 00091 ML
Bridge Type: HAUNCHED STL DK TRUS
Features Intersected: I 91 OVER VT 30 WESTR
Surface: Bituminous
Maintenance/Ownership: State

Bridge 10:
Stringer/multi-beam or girder - 1960
Structure No. 2013020D1013021
Length: 226'
Height: 0.0'
Weight Limit: 0
Facility Carried: TR 00036
Bridge Type: 4 SPAN ROLLED BEAM
Features Intersected: I 91 UNDER TH NO 36

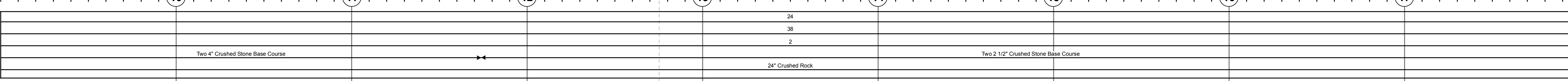
Bridge 11S:
Stringer/multi-beam or girder - 1960
Structure No. 200091011S13022
Length: 142'
Width: 42.0'
Under Clearance: 14.0'
Facility Carried: I 00091 ML
Bridge Type: 3 SPAN ROLLED BEAM
Features Intersected: I 91 OVER BRATTSH
Surface: Bituminous
Maintenance/Ownership: State

Culvert 11.2:
Culvert - 1961
Structure No. 20009111-213022
Length: 20'
Facility Carried: I 00091 ML
Bridge Type: REINFORCED CONC. BOX
Features Intersected: BROOK
Maintenance/Ownership: State


Culvert 12.4:
Culvert - 1961
Structure No. 30009112-413051
Length: 14'
Under Clearance: 12.0'
Facility Carried: I91
Bridge Type: RC BOX
Features Intersected: LAND ACCESS ROAD
Maintenance: State

Road Widths

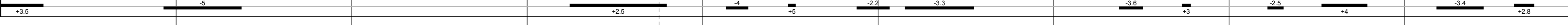
Travellane	
Roadway	
Lane Count	
Base	Two 4" Crushed Stone Base Course
Subbase	24" Crushed Rock




Curves



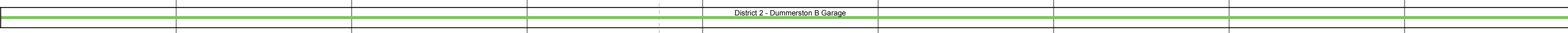
Grades



Historic Projects



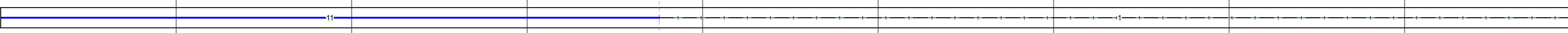
Maintenance Garage




Traffic Counters




Functional Class



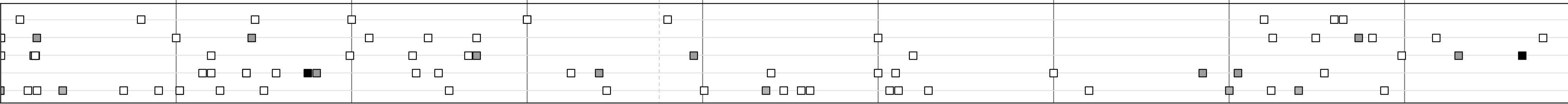
Speed Zone



AADT Counts



Crash Locations



<p>Historic Projects</p> <ul style="list-style-type: none"> Retreatment Resurface Unknown Bituminous Mix Skinny Mix Bituminous Seal Gravel Surface Treated Gravel Plant Mix Reclaimed Base and Bituminous Concrete Concrete 	<p>Functional Class</p> <ul style="list-style-type: none"> 1 2 3 4 5 6 7 8 9 10 11 12 13 14 15 16 17 18 19 <p>Speed Zones</p> <ul style="list-style-type: none"> 25 30 35 40 45 50 55 60 65 	<p>Curves</p> <ul style="list-style-type: none"> curve left curve right <p>Grades</p> <ul style="list-style-type: none"> grade up grade down 	<p>Road Widths</p> <p>(ft)</p>	<p>Traffic Counters</p> <p>(counter ID)</p>	<p>AADT</p> <p>(count)</p>	<p>Crash Locations</p> <ul style="list-style-type: none"> Fatal Injury Property Damage Only Unknown Crash Type 	<p>Mileage by Functional Class By Sheet</p> <table border="1"> <tr> <td>91-1</td> <td>1 - Rural - Principal Arterial - Interstate</td> <td>5.248</td> </tr> <tr> <td>91-1</td> <td>11 - Urban - Principal Arterial - Interstate</td> <td>3.752</td> </tr> <tr> <td colspan="2">Total Mileage:</td> <td>9.000 mi</td> </tr> </table>	91-1	1 - Rural - Principal Arterial - Interstate	5.248	91-1	11 - Urban - Principal Arterial - Interstate	3.752	Total Mileage:		9.000 mi	<p>Mileage by Town By Sheet</p> <table border="1"> <tr> <td>[u'I091-0000S'] - I091-0000S</td> <td>9.0 of 177.432</td> </tr> <tr> <td colspan="2">Total Mileage:</td> <td>9.0 mi</td> </tr> </table>	[u'I091-0000S'] - I091-0000S	9.0 of 177.432	Total Mileage:		9.0 mi	<p>DISTRICT</p>	<p>TOWN</p> <p>[u'I091-0000S']</p>	<p>Date: 11/14/13</p>	<p>ROUTE</p> <p>I-91</p> <p>ETE mileage: 0.0 to 177.432</p>
91-1	1 - Rural - Principal Arterial - Interstate	5.248																								
91-1	11 - Urban - Principal Arterial - Interstate	3.752																								
Total Mileage:		9.000 mi																								
[u'I091-0000S'] - I091-0000S	9.0 of 177.432																									
Total Mileage:		9.0 mi																								
											<p>2 of 20</p> <p>TWN mileage: 9.0 to 18.0</p>															